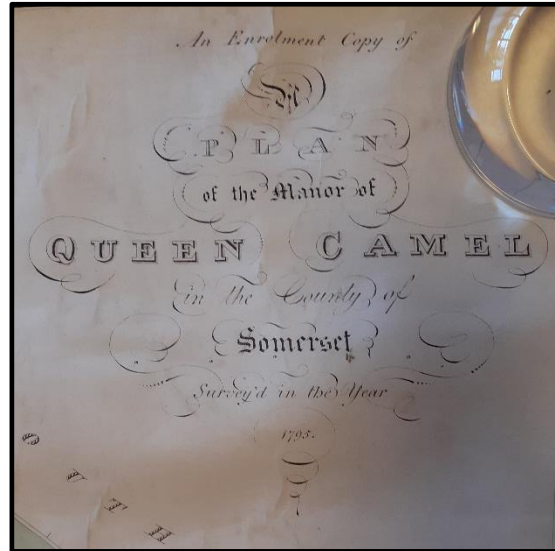


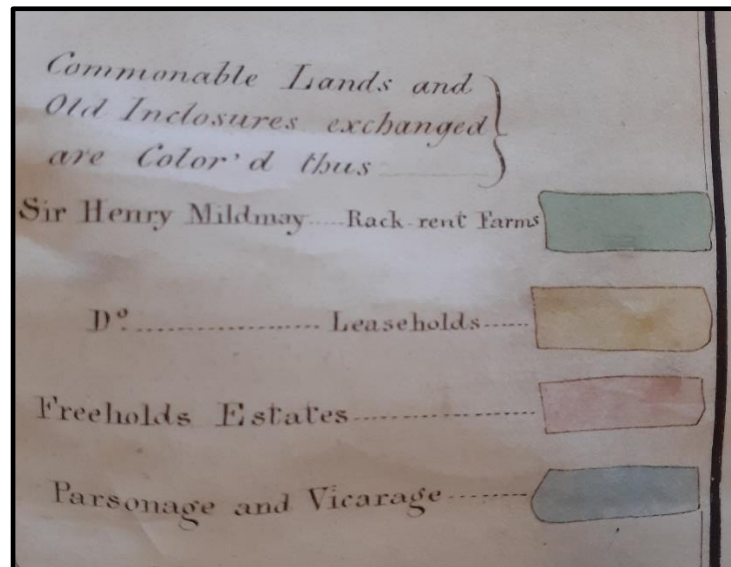
**(i) Queen Camel Inclosure Award and Plan (1798 & 1795)**

Source: Reproduced by the kind permission of South West Heritage Trust

Reference: SHC Q/RDE/35

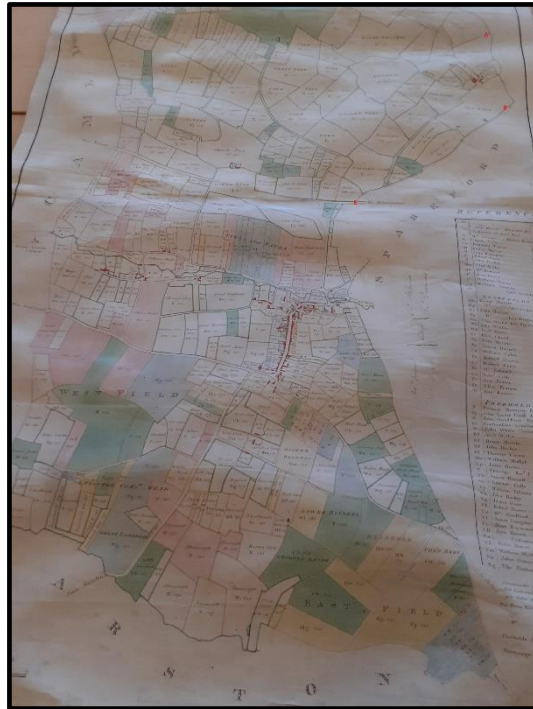


Plan title



Part of the plan key

Appendix 7 – Queen Camel Inclosure Award



The full plan with red letters added to mark the application routes.

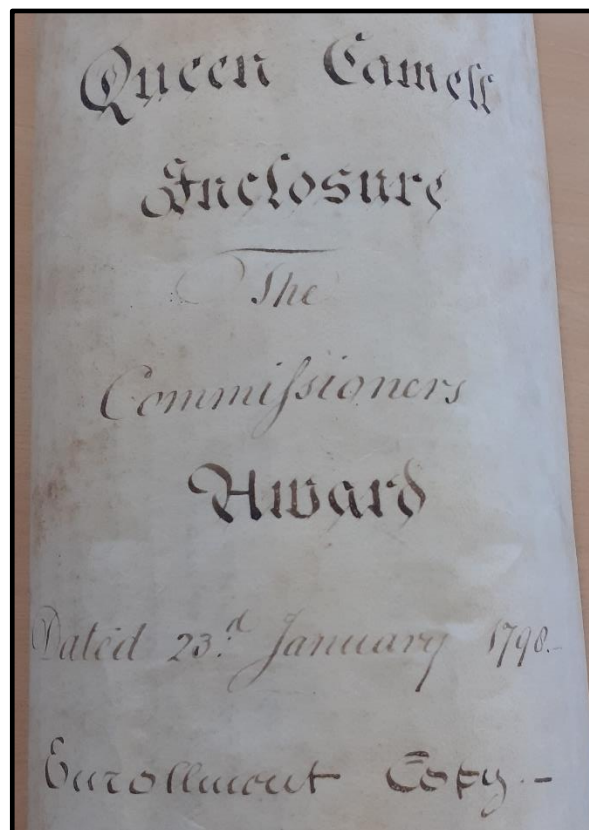


Section of the plan covering part of application route 859. The red letters have been added to mark the location of the application route.

Appendix 7 – Queen Camel Inclosure Award



Section of the plan covering parts of application routes 858 and 859. The red letters A, A1, B and C added to mark the location of the routes.



The Inclosure award

Appendix 7 – Queen Camel Inclosure Award

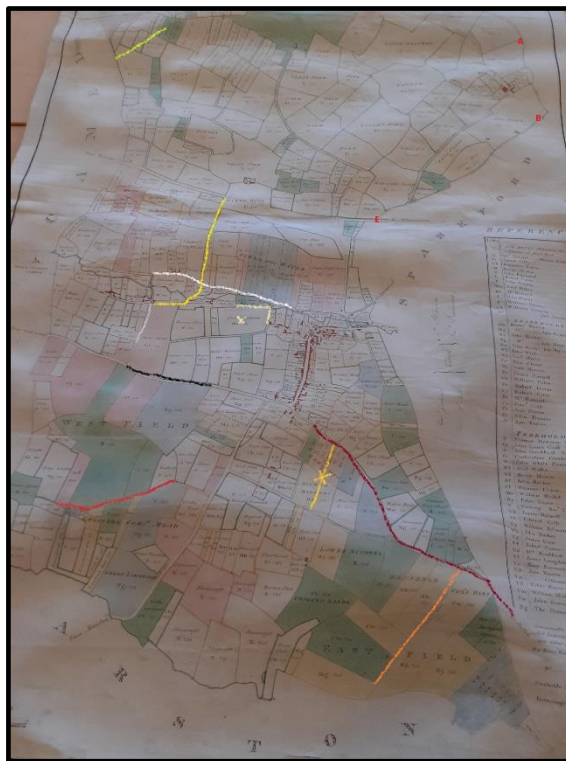
To Sir Henry Paulet St John Mildmay for Henry Morris's Farm - - -

Also we do hereby order award set out and allot unto the said Sir Henry Jane his Wife One Close of Meadow called Little Sheam late Part of and by Lands of said Sir Henry Mildmay on the South by Lands of said Henry Lettered and numbered in the Plan M. 395 bounded on the North South and numbered in the Plan M. 415 bounded on the East by Hazlegrove Lane and M 121 bounded on the East by the Parish of Weston on the North and West has Parts Lettered and numbered in the Plan M 227 bounded on the Mildmay and Vicarage. The Fences of this allotment are made and

Sir Henry Paulet

allot unto the said Sir Henry Paulet St John Mildmay and Dame Jane his Wife in her Right for and in Respect of an Little Sheam late Part of and belonging to the Vicarage of East Camel otherwise Lissen Camel aforesaid contains South by Lands of said Henry Morris and on the East by said Camel Leaze One Close of Pasture called Larks Leaze bounded on the North South and West by Lands of the said Sir Henry Mildmay One other Close of Pasture called Woolcock East by Hazlegrove Lane and on the West North and South by Lands of Sir Henry Mildmay One other Close or Part of the Vicarage on the North and West by Abel Wilkin's Greenhold and on the North and South by John Hockley's Leasehold M 227 bounded on the North by the Highway leading from Camel to Sutton on the South by Collier's Close. The Fences of this allotment are made and to be for ever maintained by the said Sir Henry Mildmay.

Section of the award referring to plot M415 "numbered in the Plan M. 415 bounded on the East by Hazlegrove Lane and on the West North and South by lands of Sir Henry Mildmay" Red boxes added to mark relevant sections.

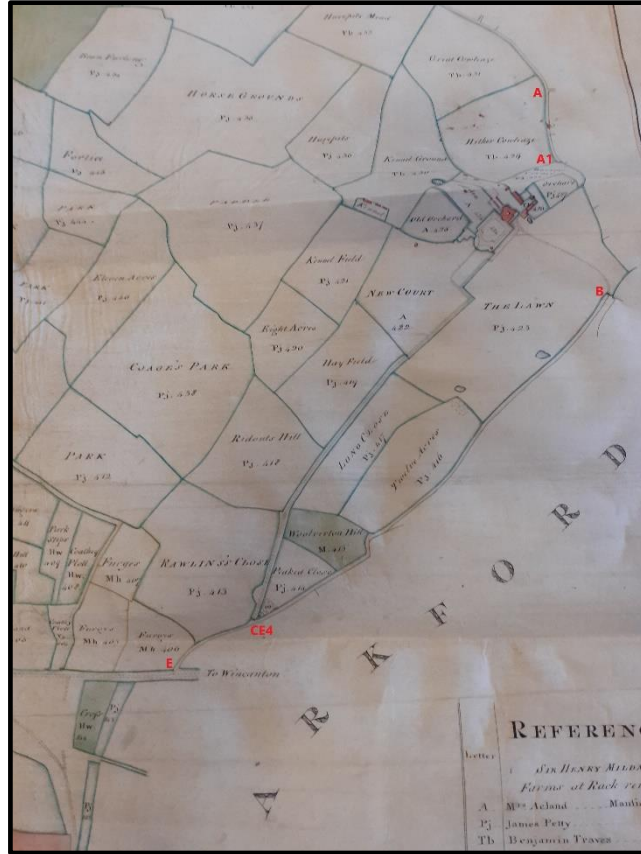


Plan with coloured lines added to show the approximate routes of highways described in the award and crosses added for routes described as stopped up. The red letters added to mark the location of the application routes.

**(ii) Map of Manor Queen Camel (1795)**

Source: Reproduced by the kind permission of South West Heritage Trust

Reference: SHC DD/MI/10



Red letters added for reference.